

















LAND USE, 2005

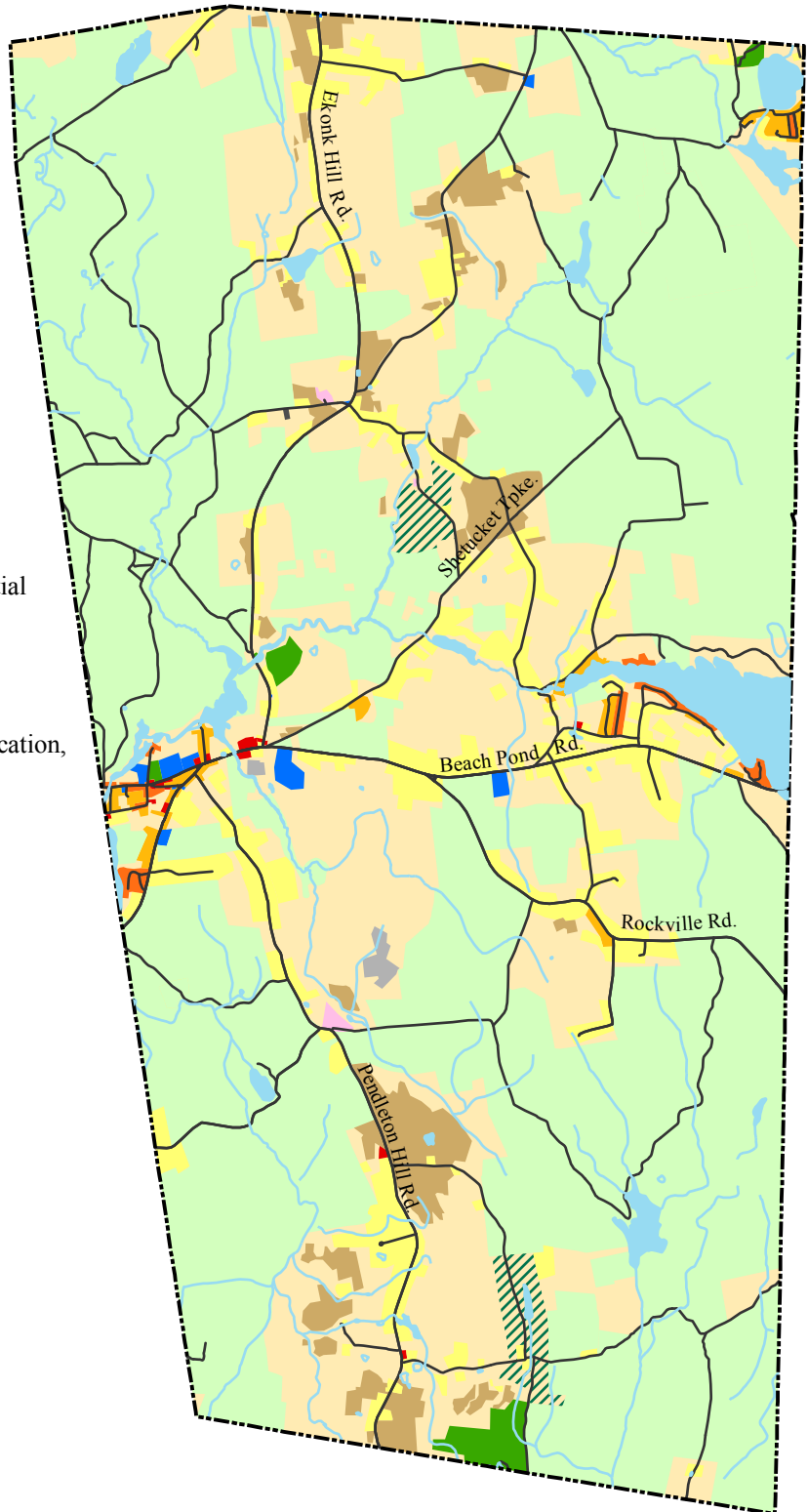
Voluntown, Connecticut

LEGEND

-  Active Recreation
-  Agriculture
-  Agriculture Reserve
-  Commercial
-  Industrial
-  Industrial - Extraction
-  Institutional
-  High Density Residential
-  Medium Density Residential
-  Low Density Residential
-  Open Space
-  Transportation, Communication, and Utilities
-  Undeveloped
-  Waterbodies
-  Streams
-  Roads



Source:
Streams, Waterbodies
and State Forest - CT DEP;
Roads - TeleAtlas
Future Land use - SCCOG



Prepared by:

SCCOG

Southeastern Connecticut
Council of Governments
Geographic Information System

FIGURE 3